
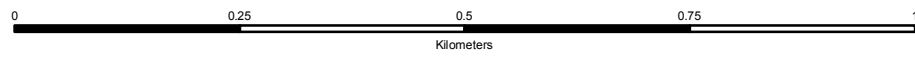
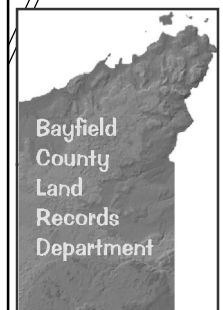
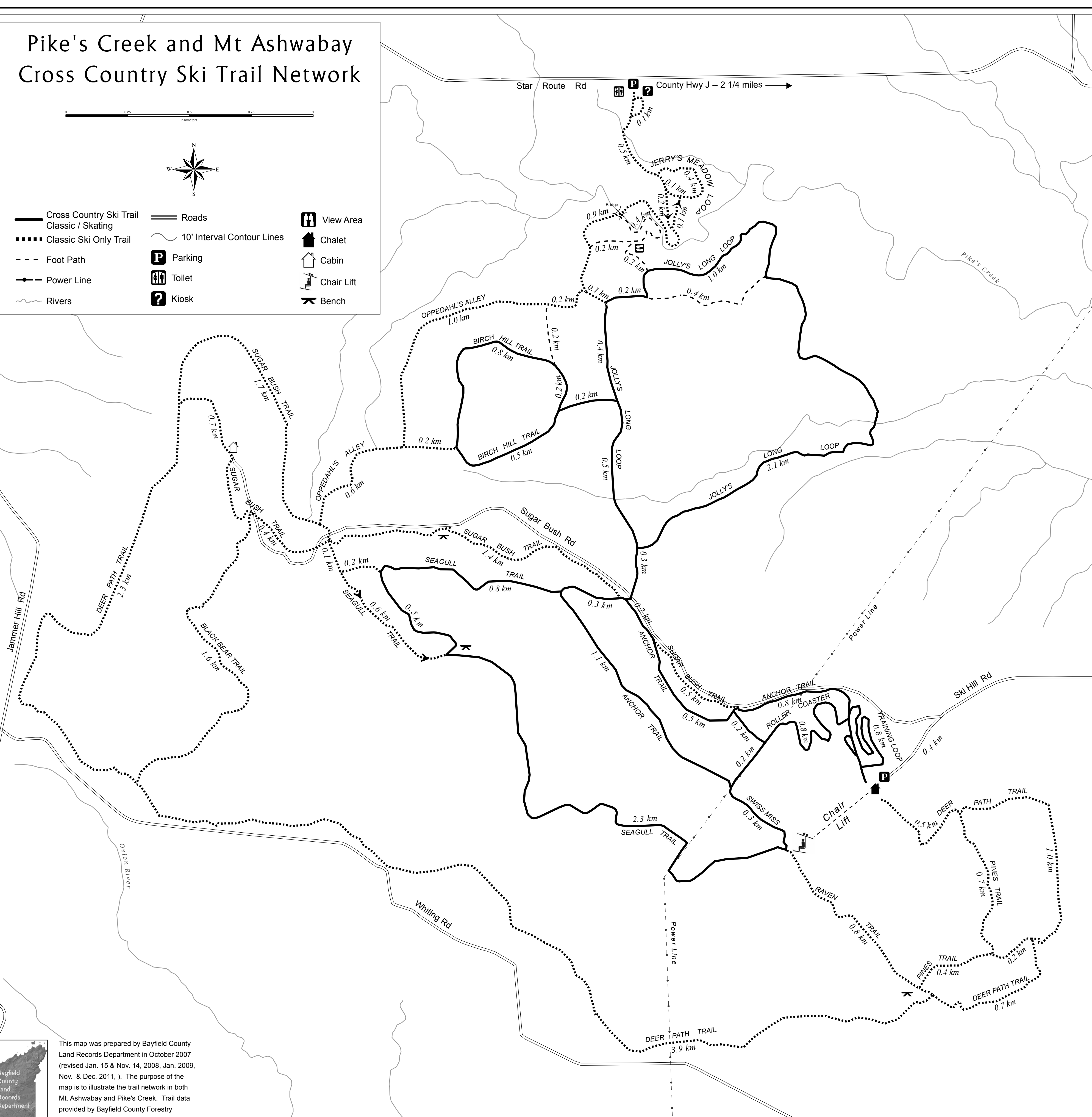


Pike's Creek and Mt Ashwabay Cross Country Ski Trail Network



- | | | |
|--|----------------------------|------------|
| Cross Country Ski Trail
Classic / Skating | Roads | View Area |
| Classic Ski Only Trail | 10' Interval Contour Lines | Chalet |
| Foot Path | Parking | Cabin |
| Power Line | Toilet | Chair Lift |
| Rivers | Kiosk | Bench |

Star Route Rd County Hwy J -- 2 1/4 miles →



This map was prepared by Bayfield County Land Records Department in October 2007 (revised Jan. 15 & Nov. 14, 2008, Jan. 2009, Nov. & Dec. 2011,). The purpose of the map is to illustrate the trail network in both Mt. Ashwabay and Pike's Creek. Trail data provided by Bayfield County Forestry Department and John Telford.